






Figure 22: Streets in the 'Quartier am Turm'. Source: Author's own (created in AutoCAD Map 3D 2014; base map image from Google Earth), 2013. Initial Scale: 1:7.500.

Legend:	 Traffic calmed streets (max. 30km/h).	 Streets closed to motorized traffic.
	 Regular streets (max. 50 km/h).	

Name:	Length:
Karl von Drais Weg (partial)	256 m
Total:	256 m

Table 13: Streets closed to motorized traffic in the 'Quartier am Turm'. Source: Author's own, 2013.

Name:	Length:
Helaweg (partial)	140 m
Franz Kruckenberg Strasse (partial)	90 m
Rudolf Hell Strasse	255 m
Total:	485 m